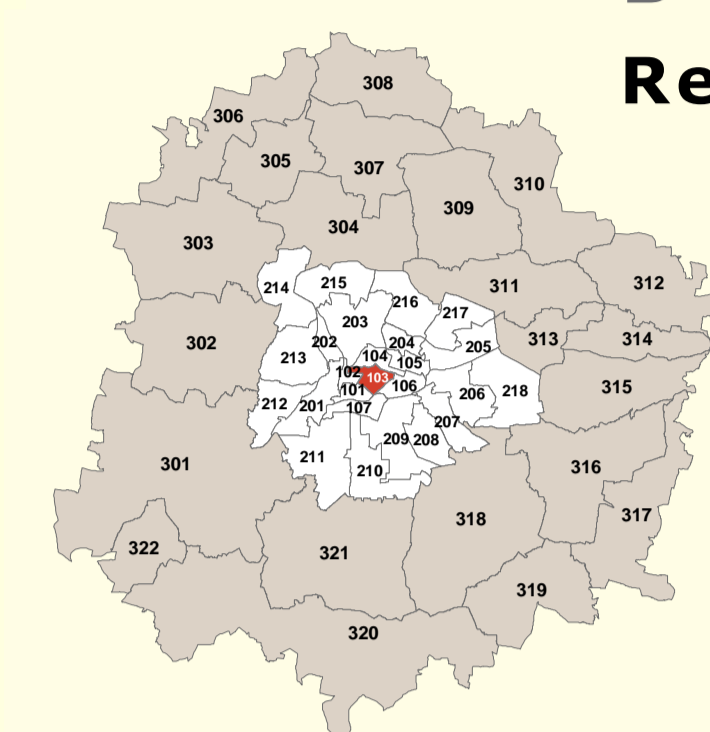
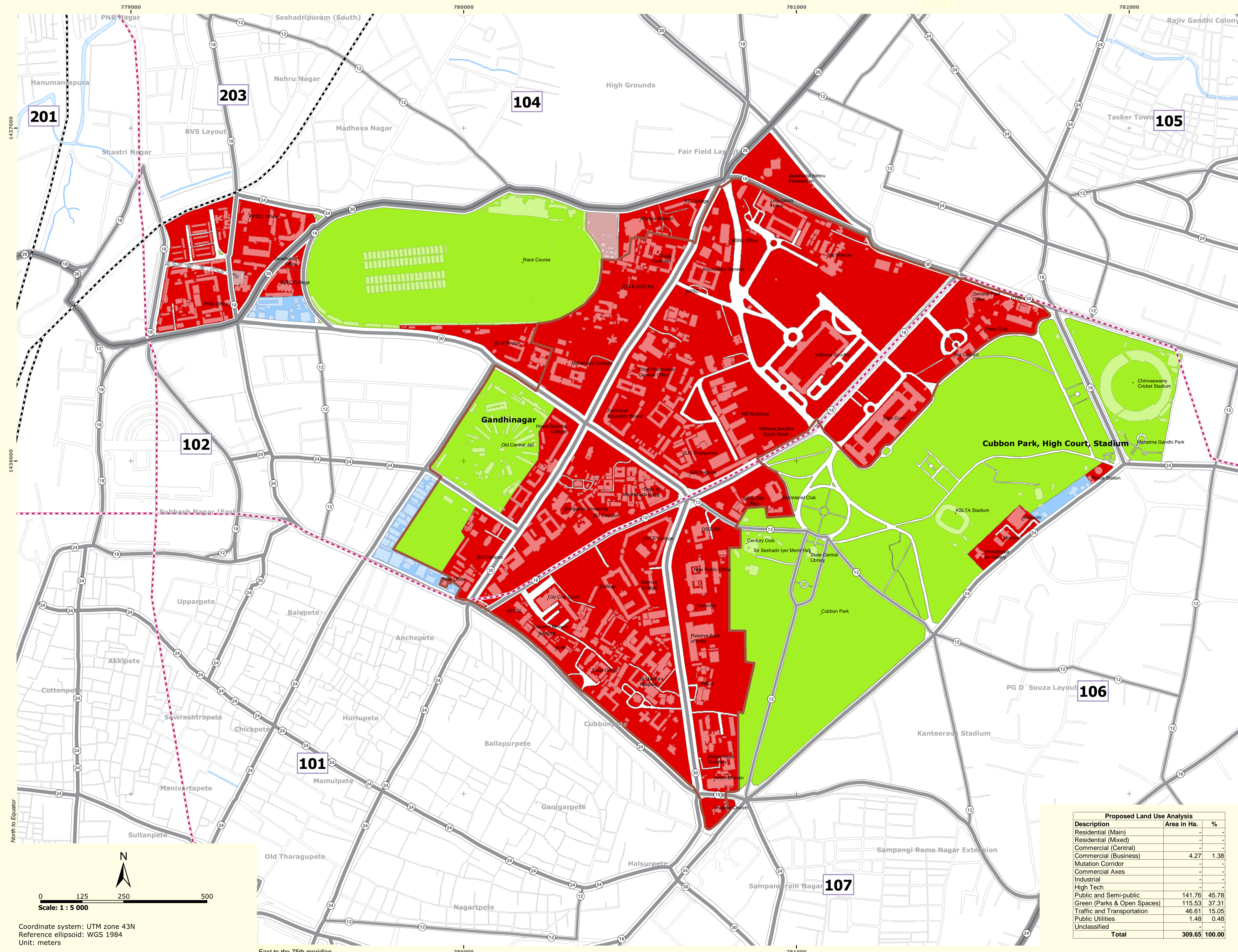


**BANGALORE**  
**Revised Master Plan**  
**2015**  
 Proposed Land Use Map



**1.03 Gandhi Nagar**



**ZONING CLASSIFICATION**

**MAIN ZONES**

- Residential**
  - Residential (Mixed)
  - Residential (Main)
- Commercial**
  - Commercial (Central)
  - Commercial (Business)
  - Mutation Corridor
  - Commercial Axes
- Industrial**
  - Industrial
  - High Tech
- Public and Semi-public**
  - Public / Semi-public
- Green (Parks and Open spaces)**
  - State forest
  - Valley
  - Lake / Tank
  - Parks and Green Spaces, Sport / Playgrounds, Cemeteries / Burial grounds
- Traffic and Transportation**
  - Road / Rail / Airport
  - Transport
- Public Utilities**
  - Power / Water / Garbage Facility / Treatment Plant
- Agricultural land**
- Unclassified use**

**Planning Perimeters**

- Town Planning Scheme (TPS)
- Coordinated Planning Scheme (CPS)
- Area Improvement Perimeter
- Transport and Utilities Perimeter
- Heritage Conservation zone

**CONSTRAINT AREA**

- Non buildable: High Tension Line (HTL)
- Pipeline: Oil / Water
- Airport/Heights restrictions

**OTHER INFORMATIONS**

**Proposed roads hierarchy**

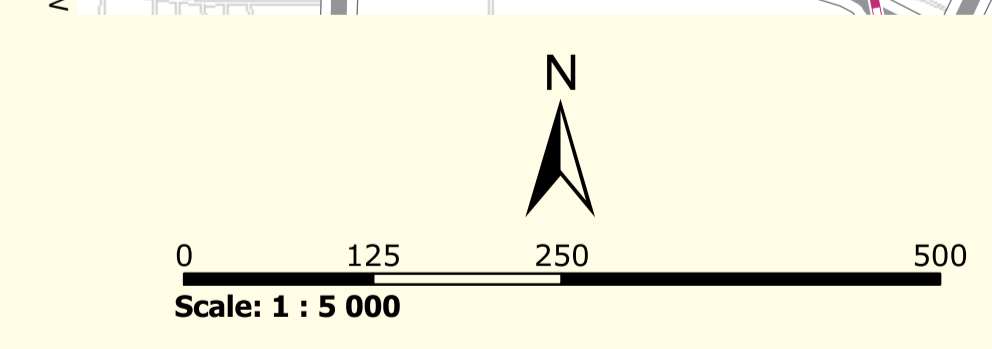
- Ring road
- Primary Urban road
- Major Urban road
- Minor Urban road
- Proposed width of roads (in meters)
- Railway line
- Metro Alignment

**Boundaries**

- BDA LPA
- BMP Bangalore Mahanagara Palike
- LPA of BMCAPA
- Village
- Survey number

**Hydrography**

- Drain



Coordinate system: UTM zone 43N  
 Reference ellipsoid: WGS 1984  
 Unit: meters

**Proposed Land Use Analysis**

Description	Area in Ha.	%
Residential (Main)	-	-
Residential (Mixed)	-	-
Commercial (Central)	-	-
Commercial (Business)	4.27	1.38
Mutation Corridor	-	-
Commercial Axes	-	-
Industrial	-	-
High Tech	-	-
Public and Semi-public	141.76	45.78
Green (Parks & Open Spaces)	115.53	37.31
Traffic and Transportation	46.61	15.05
Public Utilities	1.48	0.48
Unclassified	-	-
<b>Total</b>	<b>309.65</b>	<b>100.00</b>



BANGALORE DEVELOPMENT AUTHORITY

Town Planner Member  
 Commissioner  
 Chairman

(space for Govt approval)